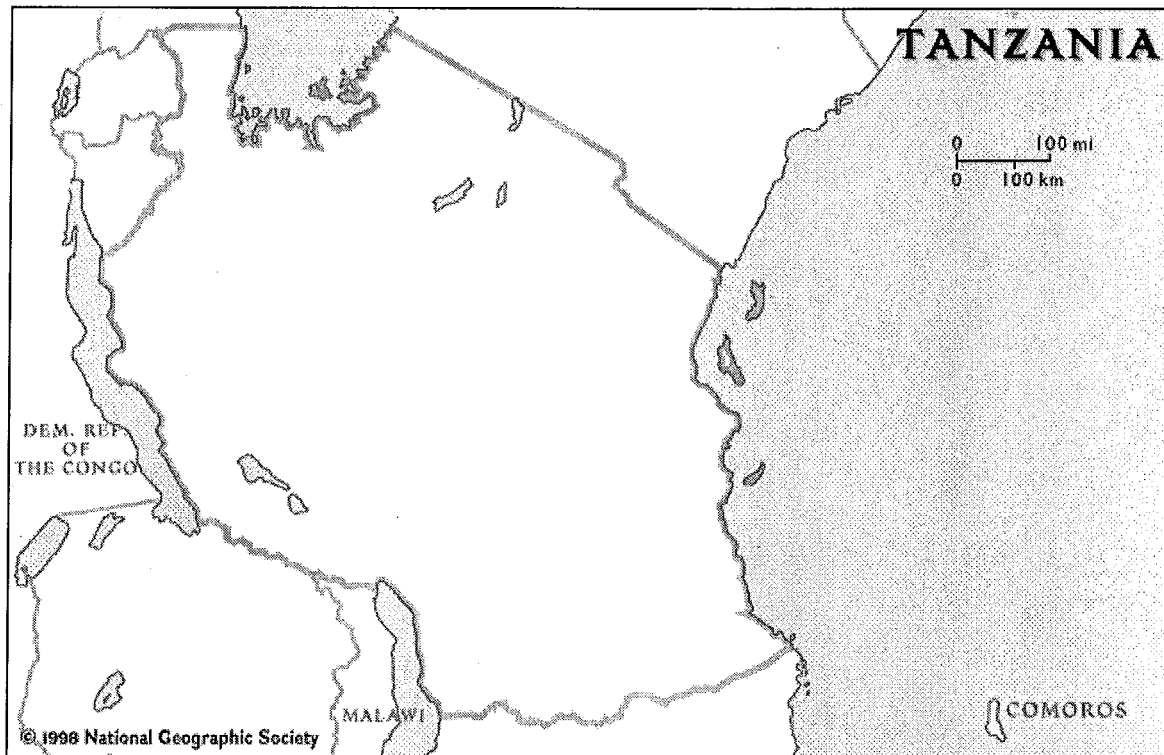
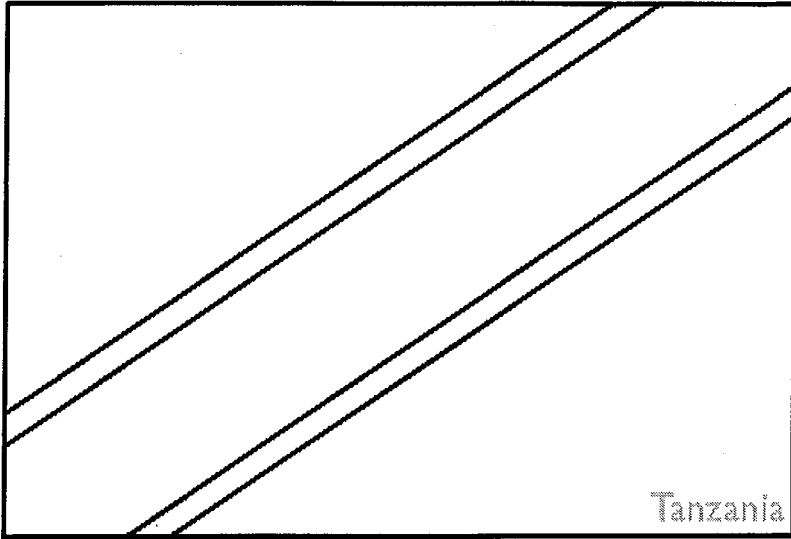


# Mapping Tanzania



1. Find and label Tanzania's capital, Dar es Salaam with a star.
2. Find and label these three islands: Pemba Island, Zanzibar Island, and Mafia Island.
3. Find and label Mount Kilimanjaro. Mark it with a triangle.
4. Label the Indian Ocean and color it blue.
5. Label the Lake Victoria and color it blue.
6. Find and label the country of Kenya and color it yellow.
7. Find and label the country of Mozambique and color it red.
8. Find and label the country of Zambia and color it green.
9. Find and label the country of Rwanda and color it orange.
10. Find and label the country of Burundi and color it purple.



www.homeschoolshare.com

Cut "Flag of \_\_\_\_\_" book out as one piece. Fold in half. Cut out flag. Color. Paste inside book. Older students may want to write a few flag facts in the book as well.

Is  
Tanzania?

Where  
in  
the  
World...

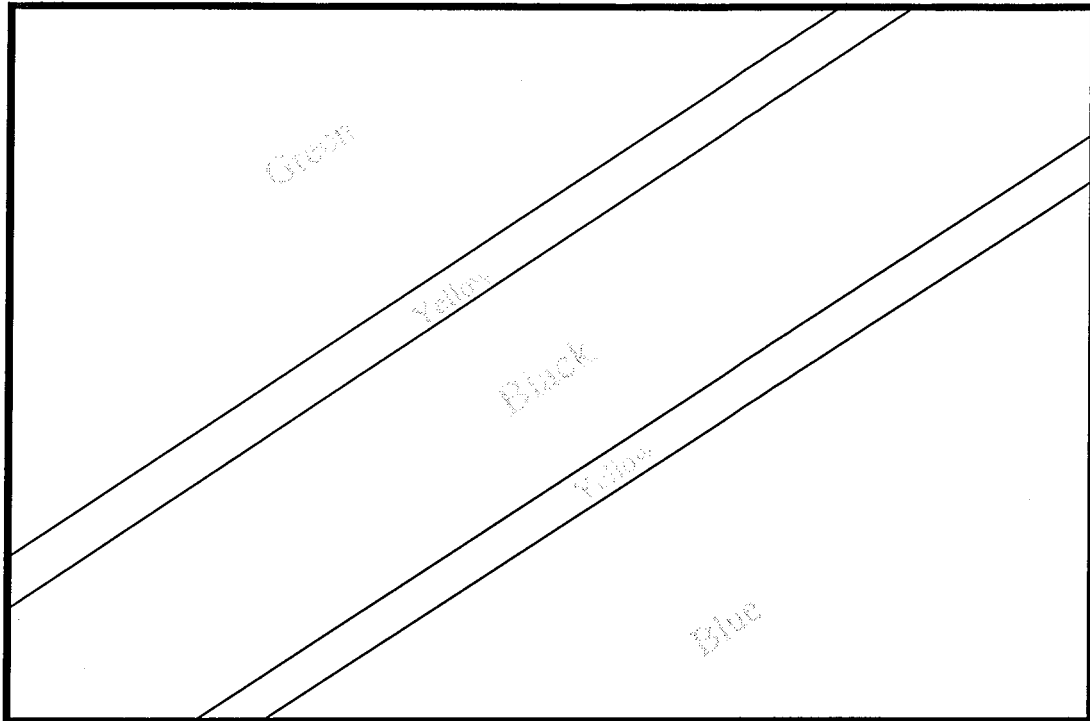


What continent is Tanzania on?

Find Tanzania on the map and color it in.

Cut out shutter book and map on solid lines.  
Fold shutter book on dotted lines so that words  
are on cover. Glue map into book under shutters.

# The Flag of Tanzania



The flag of Tanzania was officially adopted on June 30, 1964. It consists of four different colors: green, yellow, black and blue. The flag has five diagonal stripes and is based on the flags from the countries of Zanzibar and Tanganyika.

The colors of the flag represent the following:

- ~ Green {top left corner}: the agriculture and the fertility of the land
- ~ Blue {bottom right corner}: the color of the Indian Ocean, which is Tanzania's eastern coastline
- ~ Black {middle stripe}: the land and the people of Tanzania
- ~ Yellow {above and below the black stripe}: the country's rich mineral wealth